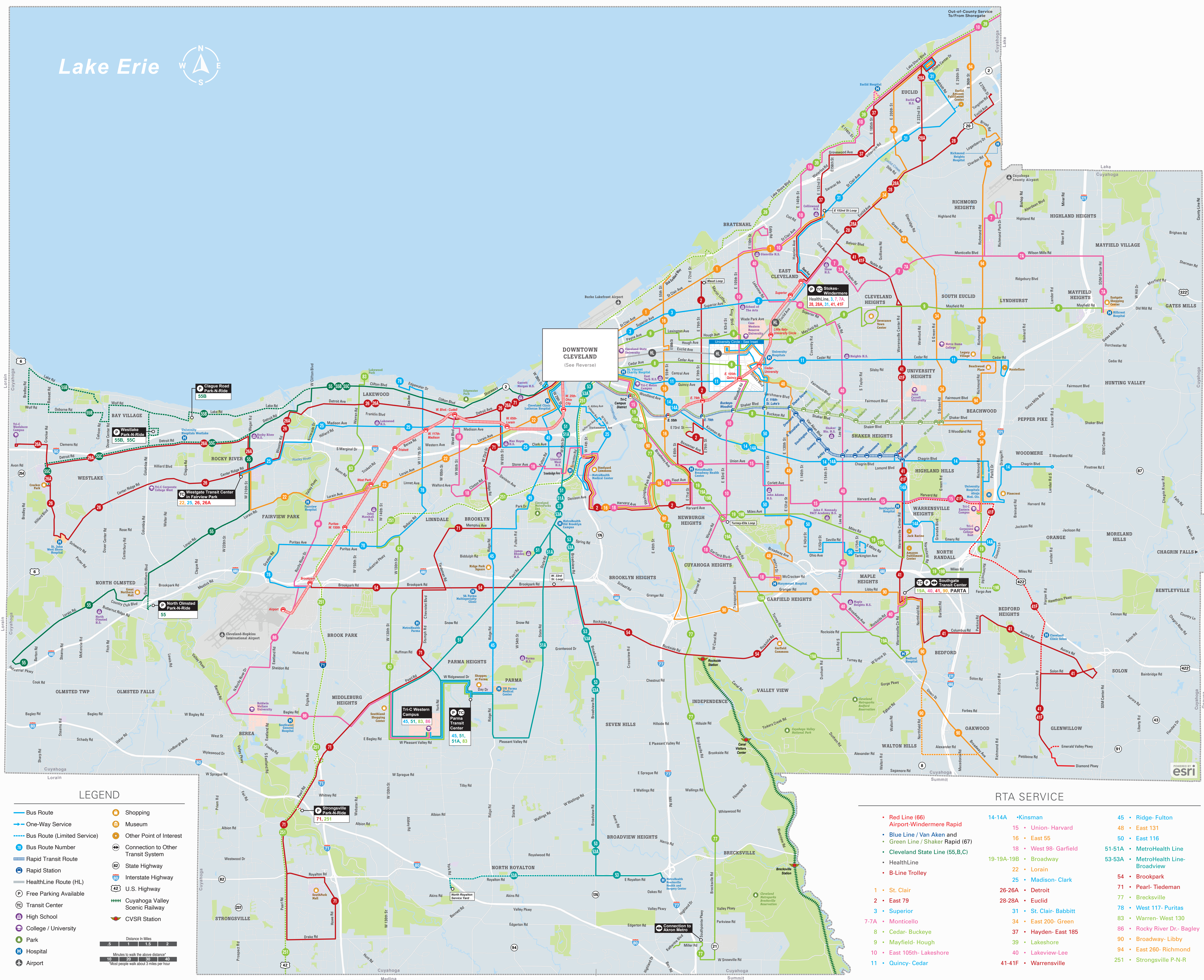



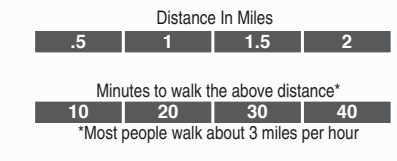
Lake Erie



DOWNTOWN CLEVELAND
(See Reverse)

LEGEND

- Bus Route
- One-Way Service
- - - Bus Route (Limited Service)
- 18 Bus Route Number
- ▬ Rapid Transit Route
- ⊕ Rapid Station
- HL HealthLine Route (HL)
- P Free Parking Available
- TC Transit Center
- H High School
- U College / University
- A Park
- H Hospital
- A Airport
- A Shopping
- M Museum
- O Other Point of Interest
- ↔ Connection to Other Transit System
- 62 State Highway
- I-76 Interstate Highway
- 422 U.S. Highway
- H Cuyahoga Valley Scenic Railway
- S CVSR Station



RTA SERVICE

- Red Line (66) Airport-Windermere Rapid
 - Blue Line / Van Aken and Green Line / Shaker Rapid (67)
 - Cleveland State Line (55, B, C)
 - HealthLine
 - B-Line Trolley
- | | | |
|--|---|--|
| <ul style="list-style-type: none"> 1 • St. Clair 2 • East 79 3 • Superior 7-7A • Monticello 8 • Cedar-Buckeye 9 • Mayfield-Hough 10 • East 105th-Lakeshore 11 • Quincy-Cedar | <ul style="list-style-type: none"> 14-14A • Kinsman 15 • Union-Harvard 16 • East 55 18 • West 98-Garfield 19-19A-19B • Broadway 22 • Lorain 25 • Madison-Clark 26-26A • Detroit 28-28A • Euclid 31 • St. Clair-Babbitt 34 • East 200-Green 37 • Hayden-East 185 39 • Lakeshore 40 • Lakeview-Lee 41-41F • Warrensville | <ul style="list-style-type: none"> 45 • Ridge-Fulton 48 • East 131 50 • East 116 51-51A • MetroHealth Line 53-53A • MetroHealth Line-Broadview 54 • Brookpark 71 • Pearl-Tiedeman 77 • Brecksville 83 • Warren-West 130 86 • Rocky River Dr.-Bagley 90 • Broadway-Libby 94 • East 260-Richmond 251 • Strongsville P-N-R |
|--|---|--|

